Hurricane Evacuation Route # 2

BEAUFORT - AIKEN (US278)

WP #	WP (Name)	Latitude	Longitude	Comment
1	1 BEAUFORT	N 32 15 36	W080 51 00	US278 & SC46
2	2 BEAUFORT	N 32 17 24	W080 56 24	US278 & SC170
3	3 JASPER	N 32 20 36	W081 02 46	US278 & I95
4	4 JASPER	N 32 28 48	W080 58 48	US278 & US17
5	6 JASPER	N 32 32 24	W081 00 36	US278 & SC652
6	7 JASPER	N 32 36 00	W080 59 24	US278 & SC462
7	8 JASPER	N 32 40 12	W081 01 12	US278 & SC3
8	9 HAMPTON	N 32 49 48	W081 03 00	US278 & SC68
9	10 HAMPTON	N 32 50 24	W081 06 36	US278 & SC363
10	11 HAMPTON	N 32 52 12	W081 07 12	US278 & US601
11	12 ALLENDA	N 32 57 36	W081 14 24	US278 & US321
12	13 ALLENDA	N 33 00 36	W081 18 36	US278 & US301
13	14 BARNWEL	N 33 12 00	W081 21 00	US278 & SC300
14	15 BARNWE	N 33 13 12	W081 21 36	US278 & SC300/SC3
15	16 BARNWEL	N 33 15 00	W081 22 12	US278 & SC64
16	17 BARNWEL	N 33 16 12	W081 23 24	US278 & SC37
17	18 BARNWEL	N 33 21 36	W081 28 48	US278 & SC39
18	19 AIKEN	N 33 24 00	W081 31 48	US278 & SC781
19	20 AIKEN	N 33 23 24	W081 40 48	US278 & SC19
20	21 AIKEN	N 33 24 36	W081 47 24	US278 & SC302
21	22 AIKEN	N 33 25 48	W081 53 24	US278 & SC125

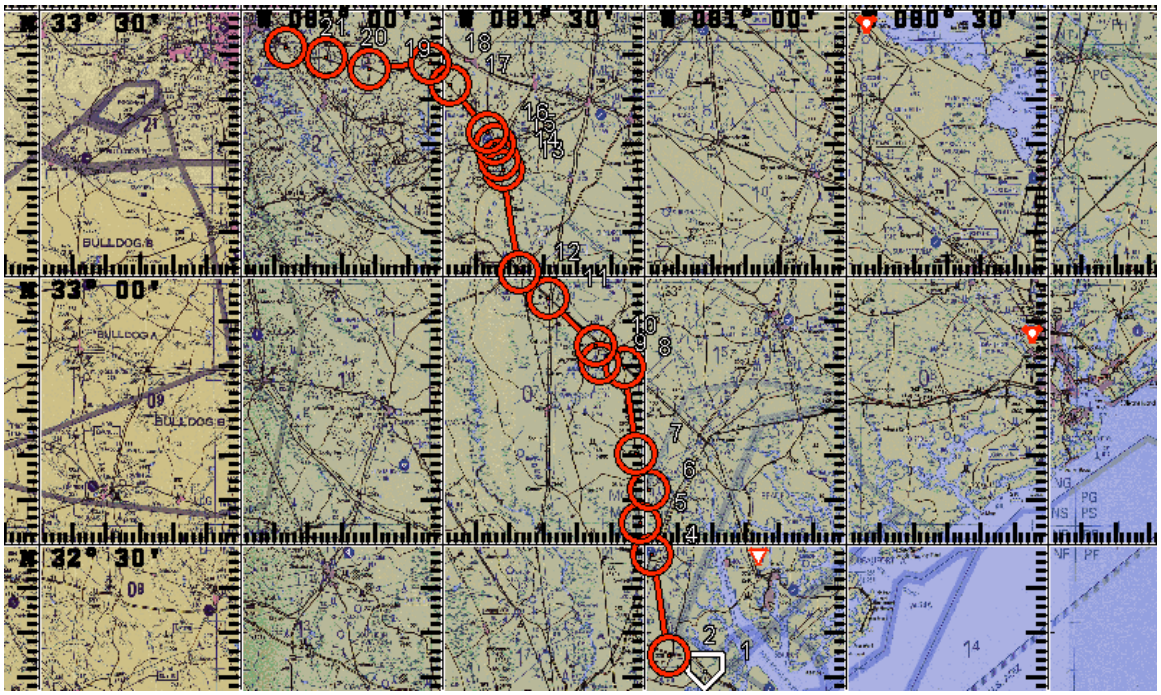

Route and GPS Coordinates supplied by the SC EOC.

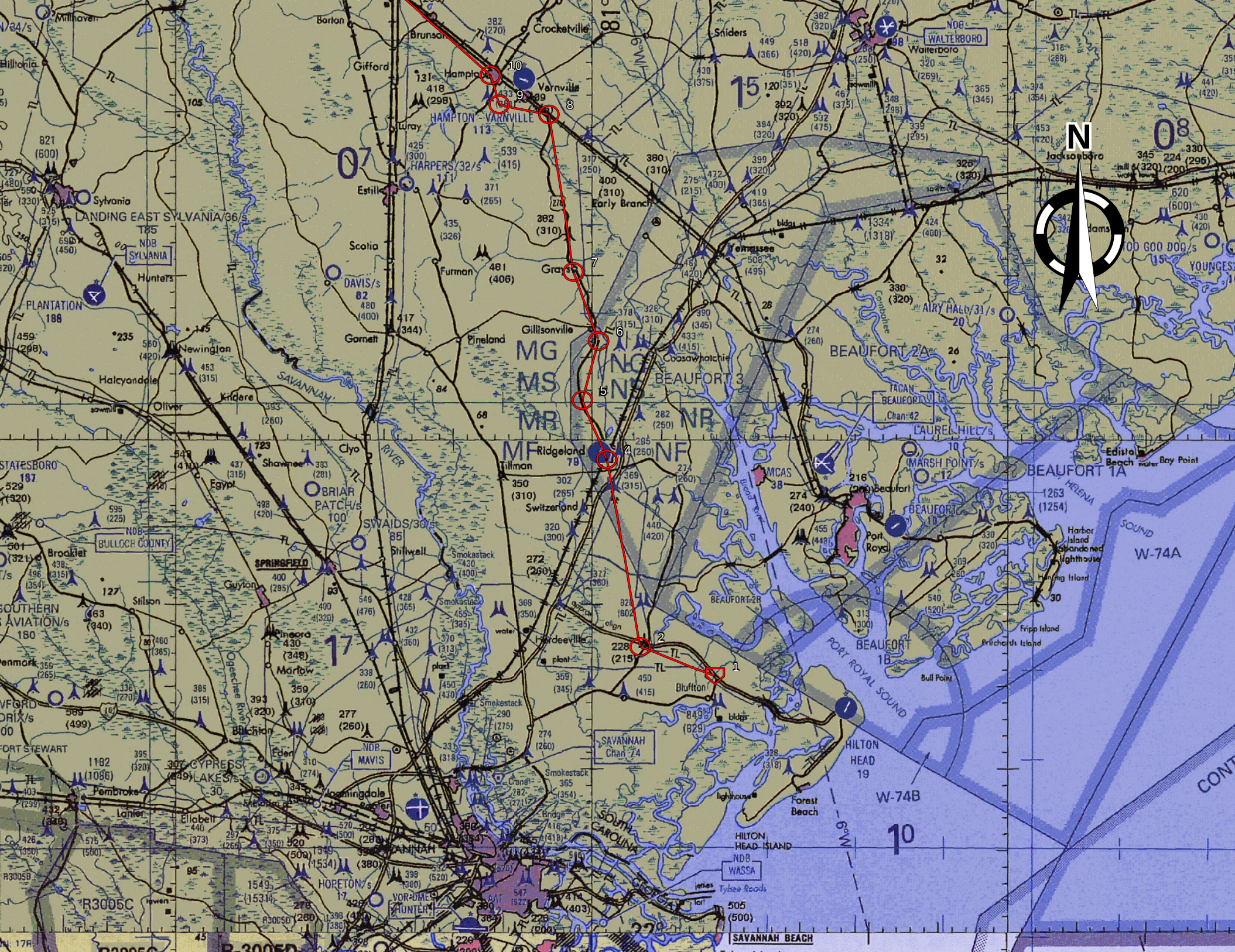
N
1
2
4
5
6
7
8
9
10
Millhaven
Barton
Brunson
Crocketville
Sniders
Walterboro
Gifford
Hampton
Varnville
HAMPTON - VARNVILLE
113
Luray
HARPERS/32/s
111
Estill
Early Branch
Jacksonboro
Sylvania
LANDING EAST SYLVANIA/36/s
NDB
SYLVANIA
Scotia
Furman
Grays
Yemassee
DAVIS/s
82
Hunters
PLANTATION
188
Garnett
Pineland
Gillisonville
Coosawhatchie
BEAUFORT 3
BEAUFORT 2A
AIRY HALL/31/s
TOO GOO DOO/s
YOUNGES
Newington
Halcyondale
Kildare
Oliver
SAVANNAH
RIVER
TACAN
BEAUFORT
Chan 42
LAUREL HILL/s
MARSH POINT/s
BEAUFORT 1A
Edisto Beach
Bay Point
Clyo
Shawnee
Egypt
BRIAR PATCH/s
100
Ridgeland
Tillman
Switzerland
MCAS
Beaufort
Port Royal
HELENA
SOUND
W-74A
STATESBORO
187
NDB
BULLOCH COUNTY
SWAIDS/30/s
85
Stillwell
Brooklet
SPRINGFIELD
Guyton
Stilson
Smokestack
Harbor Island
Abandoned lighthouse
Hunting Island
BEAUFORT 2B
BEAUFORT 1B
Fripp Island
Pritchards Island
Bull Point
PORT ROYAL SOUND
SOUTHERN
AVIATION/s
180
Pineora
Marlow
Ogeechee River
Hardeeville
Bluffton
Blitchton
Eden
NDB
MAVIS
SAVANNAH
Chan 74
HILTON
HEAD
19
W-74B
CYPRESS
LAKES/s
30
Pembroke
Lanier
Ellabell
Jonesdale
Forest Beach
SOUTH
CAROLINA
HILTON
HEAD ISLAND
NDB
WASSA
Tybee Roads
HORETON/s
VOLUME
HUNTER
R3005C
SAVANNAH BEACH
CONT

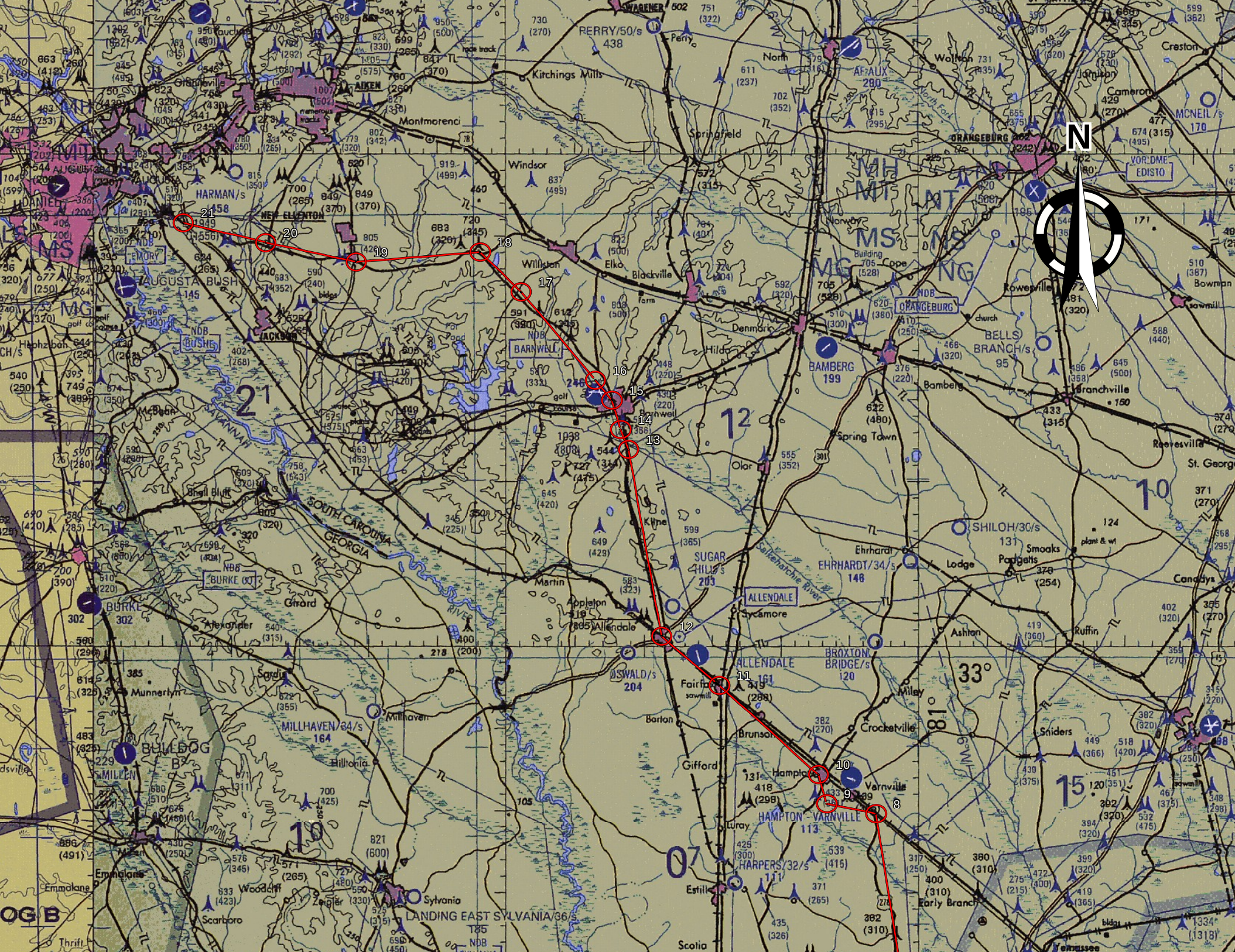
N
21
20
19
18
17
16
15
14
13
12
11
10
9
8
AUGUSTA
AIKEN
NEW ELLENTON
HARMAN/s
458
AUGUSTA BUSH
145
JACKSON
NDB
BUSHE
NDB
EMORY
NDB
BARNWELL
Montmorenci
Windsor
Springfield
Kitchings Mills
PERRY/50/s
438
Perry
North
AF AUX
280
Wolfton
Creston
Cameron
MCNEIL/s
170
ORANGEBURG
VOR/DME
EDISTO
Norway
Cope
Rowesville
Bowman
NDB
ORANGEBURG
BELLS
BRANCH/s
95
Branchville
Bamberg
BAMBERG
199
Denmark
Hilda
Willston
Elko
Blackville
Williston
Olar
Spring Town
Reevesville
St. George
SHILOH/30/s
131
Smoaks
Lodge
Ehrhardt
EHRHARDT/34/s
146
Paddetts
Canadys
Kline
SUGAR
HILL/s
203
ALLENDALE
Sycamore
Salkehatchie River
Martin
Appleton
Allendale
Girard
Alexander
Sardis
Munnerlyn
Millhaven
MILLHAVEN/34/s
164
BULLDOG
B
MILLEN
Hilltonia
Emmalane
Woodcliff
Zeigler
Sylvania
Scarboro
LANDING EAST SYLVANIA/36/s
T85
NDB
BURKE CO
BURKE
302
Shell Bluff
SOUTH CAROLINA
GEORGIA
SAVANNAH
RIVER
OSWALD/s
204
ALLENDALE
161
Fairfax
Barton
Brunson
Gifford
Luray
Estill
Scotia
Hampton
Varnville
HAMPTON - VARNVILLE
113
HARPERS/32/s
111
BROXTON
BRIDGE/s
120
Miley
Crocketville
Ashton
Ruffin
Sniders
Early Branch
Yemassee
33°
81°
07
10
15
21
12
10